



CHAGLA CAR CARE LEFKOŞA RALLİ SPRINT



CHAGLA
FOOD & DRINK

07 NISAN 2024



Kuzey Kıbrıs Sprint ve Ralli Şampiyonası



Stage Road Bok

8

Kilometers

31

Waypoints

8

Fuel Range

START

35° 13.168'N
33° 20.446'E

FINISH

35° 13.694'N
33° 21.379'E

WARNING!!!

THIS ROUTE MAY BE DANGEROUS. FOLLOW THIS ROUTE AT YOUR OWN RISK.

Conditions change over time. Route leads to remote areas many miles from help. This is not a "closed" course. The route crosses and travels on public roads and highways where other vehicles, pedestrians, and animals may be present. Some hazards are identified here, for illustration purposes only, but most hazards are not identified or marked. Information provided is approximate, and should not be considered precise. Obey all laws and use caution at all times. If signs, maps, or other indicators suggest the route travels into closed, illegal, private property, or otherwise restricted areas, this roadbook should not be followed into such areas.

RALLY NAVIGATOR IS NOT RESPONSIBLE FOR THE ACCURACY OR SAFETY OF THIS ROUTE.

FOR PERSONAL USE ONLY

emaxcyp@gmail.com

NOT FOR COMMERCIAL USE

0,00



1

0,00

1

14°

35°13.168'N
33°20.446'E

0,08



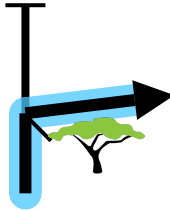
0,08

2

8°

35°13.209'N
33°20.459'E

0,13



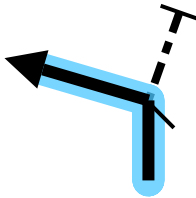
0,05

3

84°

35°13.236'N
33°20.461'E

0,17




0,04

4

20°

35°13.237'N
33°20.489'E

0,33



0,16

5

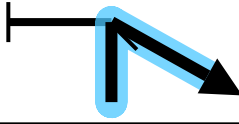
289°

35°13.316'N
33°20.493'E

PROXIMA NOTA
PROCH NOTE
NEXT NOTE

0,04

0,37



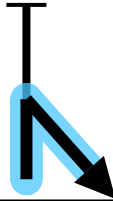
0,04 ↓

6

349°

35°13.315'N
33°20.468'E

0,63



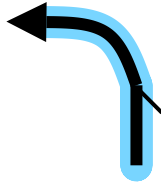
0,26

7

75°

35°13.375'N
33°20.376'E

1,02



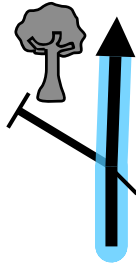
0,39 ↓

8

5°

35°13.410'N
33°20.627'E

1,14



0,12 ↓

9

52°

35°13.463'N
33°20.661'E

1,41



0,27 ↓

10

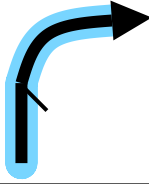
57°

35°13.485'N
33°20.821'E

PROXIMA NOTA
PROCH NOTE
NEXT NOTE

0,03

1,44



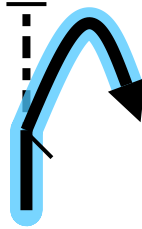
0,03 ↓

11

112°

35°13.495'N
33°20.839'E

1,67



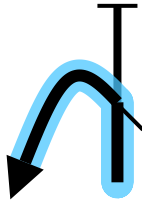
0,23

12

206°

35°13.463'N
33°20.986'E

2,04




0,37

13

130°

35°13.430'N
33°20.750'E

2,53



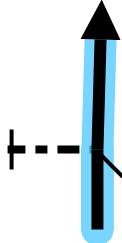
0,49 ↓

14

344°

35°13.342'N
33°21.036'E

2,74



0,21

15

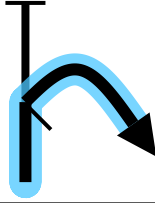
349°

35°13.450'N
33°21.000'E

PROXIMA NOTA
PROCH NOTE
NEXT NOTE

0,59

3,33



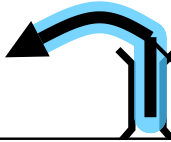
0,59

16

64°

35°13.656'N
33°20.733'E

3,85



0,52

17

271°

35°13.845'N
33°20.938'E

3,89



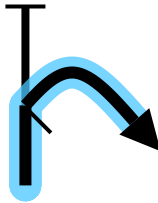
0,04

18

287°

35°13.846'N
33°20.913'E

4,79



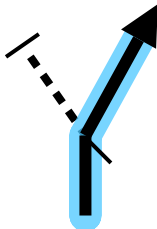
0,90

19

97°

35°14.141'N
33°20.532'E

5,27



0,48

20

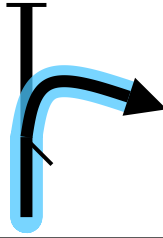
102°

35°14.172'N
33°20.835'E

PROXIMA NOTA
PROCH NOTE
NEXT NOTE

0,90

6,17



0,90

21

209°

35°14.175'N
33°21.416'E

6,88



0,71 ↓

22

184°

35°13.815'N
33°21.431'E

6,95



0,07 ↓

23

182°

35°13.781'N
33°21.428'E

7,11



0,16 ↓

24

316°

35°13.693'N
33°21.421'E

7,13



0,02 ↓

25

315°

35°13.701'N
33°21.412'E

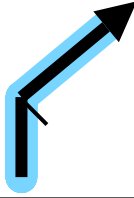
PROXIMA NOTA
PROCH NOTE
NEXT NOTE

0,08

7,21

0,08 ↓

26



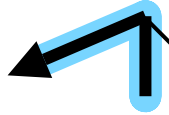
3°

35°13.732'N
33°21.373'E

7,27

0,06 ↓

27



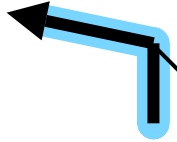
250°

35°13.764'N
33°21.378'E

7,38

0,11 ↓

28



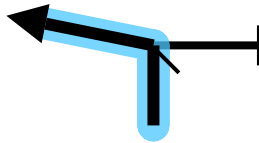
206°

35°13.757'N
33°21.312'E

7,46

0,08 ↓

29



114°

35°13.722'N
33°21.283'E

7,50

0,04



30

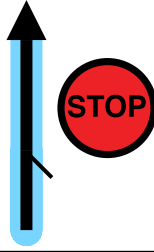


107°

2

35°13.711'N
33°21.311'E

7,61



0,11

31

107°

35°13.694'N
33°21.379'E

8
Km

31
Waypoints

8 Km
Fuel Range

START
35°13.168'N
33°20.446'E

FINISH
35°13.694'N
33°21.379'E

POWERED BY



Stage Road Bok

WWW.RALLYNAVIGATOR.COM