



## KAPALI PARK-SERVIS

17  
Kilometers

19  
Waypoints

17  
Fuel Range

**START**  
35°12.741'N  
33°20.611'E

**FINISH**  
35°13.072'N  
33°29.772'E

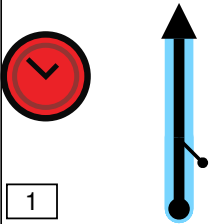
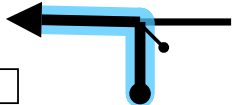
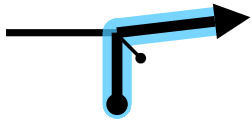
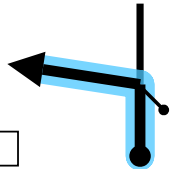

## WARNING!!!

### **THIS ROUTE MAY BE DANGEROUS. FOLLOW THIS ROUTE AT YOUR OWN RISK.**

Conditions change over time. Route leads to remote areas many miles from help. This is not a "closed" course. The route crosses and travels on public roads and highways where other vehicles, pedestrians, and animals may be present. Some hazards are identified here, for illustration purposes only, but most hazards are not identified or marked. Information provided is approximate, and should not be considered precise. Obey all laws and use caution at all times. If signs, maps, or other indicators suggest the route travels into closed, illegal, private property, or otherwise restricted areas, this roadbook should not be followed into such areas.

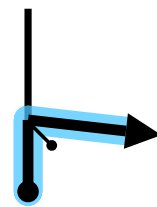
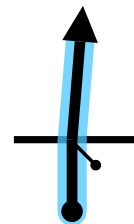
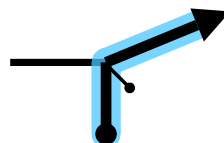
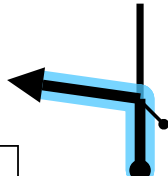
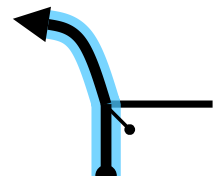
**RALLY NAVIGATOR IS NOT RESPONSIBLE FOR THE ACCURACY OR SAFETY OF THIS ROUTE.**

**FOR PERSONAL USE ONLY**  
emaxcyp@gmail.com  
**NOT FOR COMMERCIAL USE**

DISTANCE		DIRECTION	INFORMATION	DISTANCE REGRESS
TOTAL	PARTIAL			
0,00	0,00	 1		16,92
0,01	0,01	 2		16,91
0,06	0,05	 3		16,86
0,11	0,05	 4		16,81
0,33	0,22	 5		16,59






PROXIMA NOTA  
PROCH NOTE  
NEXT NOTE

0,35

From TC		DISTANCE		DAY	
To TC		undefined km		SECTION	
SPECIAL STAGE		undefined undefined km		RECORD	
				TIME ALLOWED undefined min	
DISTANCE		DIRECTION		INFORMATION	
TOTAL	PARTIAL			DISTANCE REGRESS	
0,68	0,35	<div style="border: 1px solid black; padding: 2px; display: inline-block;">6</div> 		16,24	
0,86	0,18	<div style="border: 1px solid black; padding: 2px; display: inline-block;">7</div> 		16,06	
0,92	0,06	<div style="border: 1px solid black; padding: 2px; display: inline-block;">8</div> 		16,00	
1,42	0,50	<div style="border: 1px solid black; padding: 2px; display: inline-block;">9</div> 		15,50	
1,68	0,26	<div style="border: 1px solid black; padding: 2px; display: inline-block;">10</div> 		<div style="border: 2px solid blue; padding: 5px; display: inline-block; margin-bottom: 10px;">             Gazimağusa           </div> <b>ALPET TRAFIC LIGHTS</b>	


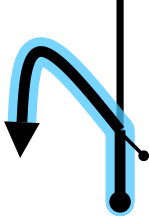


PROXIMA NOTA  
PROCH NOTE  
NEXT NOTE

1,28

From TC		DISTANCE		DAY	
To TC		undefined km		SECTION	
SPECIAL STAGE		undefined undefined km		RECORD	
				TIME ALLOWED undefined min	
DISTANCE		DIRECTION		INFORMATION	
TOTAL	PARTIAL			DISTANCE REGRESS	
2,96	1,28	11			13,96
6,30	3,34	12			10,62
8,10	1,80	13			8,82
12,06	3,96	14			4,86
15,30	3,24	15			1,62

PROXIMA NOTA  
PROCH NOTE  
NEXT NOTE

0,28

From TC		DISTANCE		DAY
To TC		<b>undefined km</b>		SECTION
SPECIAL STAGE		<b>undefined undefined km</b>		RECORD
				TIME ALLOWED <b>undefined min</b>
DISTANCE		DIRECTION	INFORMATION	DISTANCE REGRESS
TOTAL	PARTIAL			
15,58	0,28	<div data-bbox="232 405 284 443">16</div> 		1,34
16,38	0,80	<div data-bbox="232 651 284 689">17</div> 		0,54
16,89	0,51	<div data-bbox="232 890 284 928">18</div> 		0,03
16,92	0,03	<div data-bbox="232 1136 284 1174">19</div> 		0,00

17  
Km

19  
Waypoints

17 Km  
Fuel Range

**START**  
35°12.741'N  
33°20.611'E

**FINISH**  
35°13.072'N  
33°29.772'E

**POWERED BY**



KAPALI PARK-SERVIS

**WWW.RALLYNAVIGATOR.COM**