



CHAGLA CAR CARE RALLİ SPRINT 19 NİSAN 2026



CHAGLA
FOOD & DRINK



Kuzey Kıbrıs Sprint ve Ralli Şampiyonası



Chagla RALLİ SPRINT ROAD BOOK

9
KILOMETERS

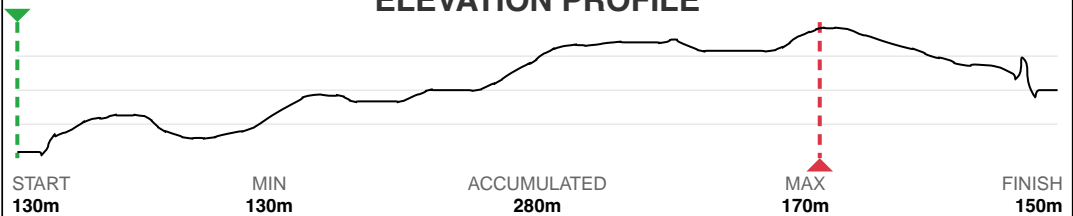
42
WAYPOINTS

9
FUEL RANGE

START
35°13.169'N
33°20.451'E

FINISH
35°13.653'N
33°21.548'E

ELEVATION PROFILE



WARNING!!!

THIS ROUTE MAY BE DANGEROUS. FOLLOW THIS ROUTE AT YOUR OWN RISK.

Conditions change over time. Route leads to remote areas many miles from help. This is not a "closed" course. The route crosses and travels on public roads and highways where other vehicles, pedestrians, and animals may be present. Some hazards are identified here, for illustration purposes only, but most hazards are not identified or marked. Information provided is approximate, and should not be considered precise. Obey all laws and use caution at all times. If signs, maps, or other indicators suggest the route travels into closed, illegal, private property, or otherwise restricted areas, this roadbook should not be followed into such areas.

RALLY NAVIGATOR IS NOT RESPONSIBLE FOR THE ACCURACY OR SAFETY OF THIS ROUTE.

FOR PERSONAL USE ONLY

canbenozpasa@gmail.com

NOT FOR COMMERCIAL USE

0,00



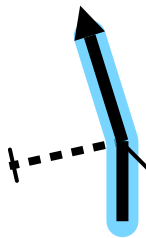
1

0,00 ↓  1

4°

35°13.169'N
33°20.451'E

0,09

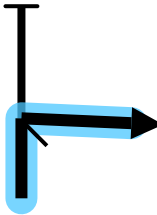


0,09 ↓ 2

9°

35°13.214'N
33°20.459'E

0,14



0,05 ↓ 3

116°

35°13.240'N
33°20.467'E

0,32



0,18 ↓ 4

303°

35°13.319'N
33°20.497'E

0,37



0,05 ↓ 5

6°

35°13.319'N
33°20.465'E

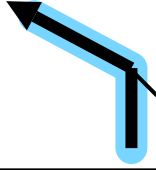
PROXIMA NOTA
PROCH NOTE
NEXT NOTE

0,12

0,49

0,12 ↓

6



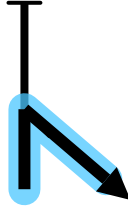
294°

35°13.378'N
33°20.464'E

0,62

0,13 ↓

7



55°

35°13.373'N
33°20.376'E

0,99

0,37 ↓

8



114°

35°13.408'N
33°20.607'E

1,22

0,23 ↓

9



147°

35°13.429'N
33°20.750'E

1,34

0,12 ↓

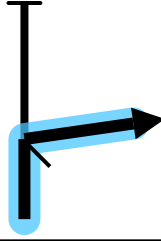
10



88°

35°13.421'N
33°20.823'E

1,55



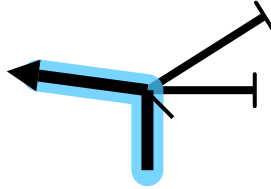
206°

35°13.387'N
33°20.948'E

0,21

11

2,10



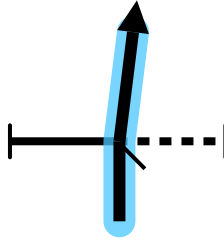
71°

35°13.254'N
33°20.785'E

0,55

12

2,63



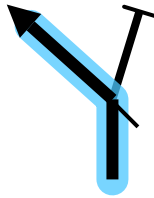
347°

35°13.342'N
33°21.034'E

0,53↓

13

2,73



273°

35°13.398'N
33°21.015'E

0,10↓

14

2,81



48°

35°13.405'N
33°20.964'E

0,08↓

15

PROXIMA NOTA
PROCH NOTE
NEXT NOTE

0,06

2,87

0,06 ↓

16



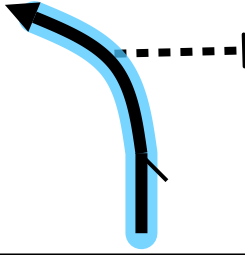
309°

35°13.417'N
33°20.997'E

2,95

0,08 ↓

17



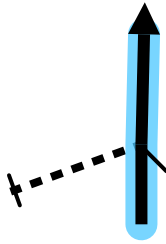
278°

35°13.453'N
33°20.970'E

3,16

0,21 ↓

18



272°

35°13.442'N
33°20.836'E

3,19

0,03 ↓

19



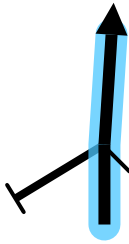
283°

35°13.442'N
33°20.817'E

3,33

0,14 ↓

20



51°

35°13.486'N
33°20.824'E

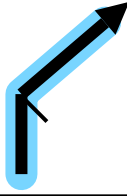
PROXIMA NOTA
PROCH NOTE
NEXT NOTE

0,03

3,36

0,03 ↓

21



101°

35°13.496'N
33°20.839'E

3,43

0,07 ↓

22



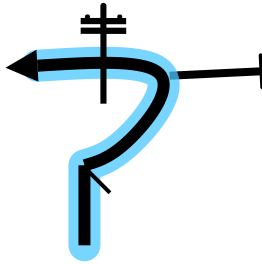
164°

35°13.483'N
33°20.879'E

3,59

0,16 ↓

23



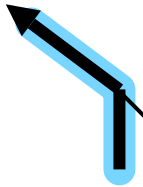
196°

35°13.465'N
33°20.976'E

3,78

0,19

24



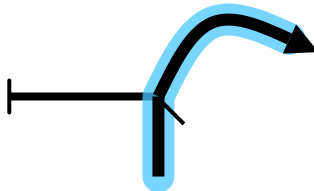
282°

35°13.526'N
33°20.963'E

4,19

0,41

25



42°

35°13.645'N
33°20.749'E

PROXIMA NOTA
PROCH NOTE
NEXT NOTE

0,43

4,62

0,43 ↓

26



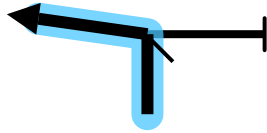
6°

35°13.806'N
33°20.930'E

4,69

0,07 ↓

27



278°

35°13.844'N
33°20.934'E



4,74

0,05

28



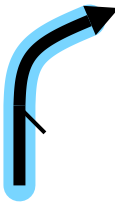
300°

35°13.847'N
33°20.901'E

5,32

0,58

29



6°

35°14.002'N
33°20.596'E

5,63

0,31

30



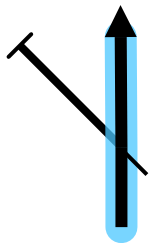
107°

35°14.147'N
33°20.532'E

PROXIMA NOTA
PROCH NOTE
NEXT NOTE

0,49

6,12




0,49

31

97°

35°14.174'N
33°20.838'E

6,51




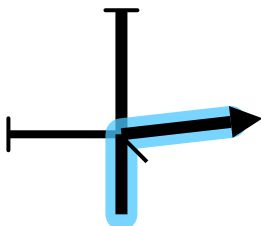
0,39

32

90°

35°14.169'N
33°21.094'E

7,00



0,49

33

199°

35°14.179'N
33°21.415'E

7,80



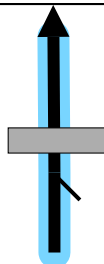
0,80 ↓

34

194°

35°13.766'N
33°21.432'E

7,85



jump

0,05 ↓

35

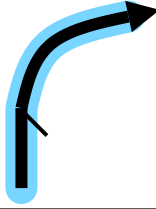
178°

35°13.744'N
33°21.426'E

7,92

0,07 ↓

36



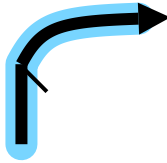
267°

35°13.703'N
33°21.423'E

8,00

0,08 ↓

37



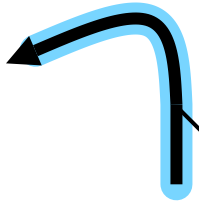
358°

35°13.708'N
33°21.375'E

8,16

0,16

38



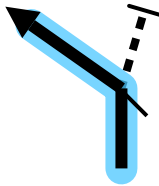
323°

35°13.759'N
33°21.392'E

8,30

0,14 ↓

39



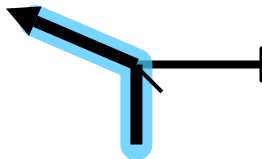
246°

35°13.757'N
33°21.324'E

8,39

0,09 ↓

40



113°

35°13.723'N
33°21.289'E

PROXIMA NOTA
PROCH NOTE
NEXT NOTE

0,08

8,47

0,08



41



112°

2

35°13.707'N
33°21.340'E

8,80

0,33

42



35°13.653'N
33°21.548'E

9

Kilometers

42

Waypoints

9 km

Fuel Range

START

35°13.169'N
33°20.451'E

FINISH

35°13.653'N
33°21.548'E

POWERED BY



Chagla RALLÌ SPRINT ROAD BOOK












































































WWW.RALLYNAVIGATOR.COM






































5.14 LEXIQUE ROAD BOOK FIA

Seuls les symboles suivants doivent être utilisés. Les symboles nouveaux ou supplémentaires doivent être approuvés par la FIA.

5.14 FIA ROAD BOOK LEXICON

Only the following symbols must be used. New or additional symbols must be approved by the FIA.

TRACKS		WAYPOINTS		ON TRACK		SYMBOLS	
	Tarmac road		Masked WP		Bump		Fence
	Track Piste		Control WP		Dip hole		Barbed fence
	Off track (HP)		Security WP		Compression		Rail road
	Low visible track / traces		Navigation WP		Ditch		Hole
P	Track Piste		Precise WP		Summit		Collapse, ditch, ravine, etc.
PP	Principal track/ piste		Visible WP		Above bridge		Ruts
RO	Road		Eclipse WP		Under bridge		Twisty / sinuous
P//	Parallel track/piste		Waypoint number		Step up		Bumpy / broken
HP	Off track Sight driving!	CONTROLS			Step down		Bumpy
HP	Off track forbidden		DSS Start Selective Section		Up hill Down hill		Lateral inclination
FPP	Follow principal track/piste		ASS Arrival Selective Section		Cut danger		Post
FRO	Follow road		CP Check point		Right or Left over crest		Electric pole
SA	Sandy		DN FN Start/Finish Neutralisation		Fence gate		Electric line
GV	Gravel		DN Start neutralisation with speed limit		Fence with cattle gate		High voltage tower
SAFETY			DT FT Start/Finish Transfer		Wall gate		Antenna
	Danger Level 1		DT Start transfer with speed limit		Wading / water cross		Well
	Danger Level 2	T:25	T:25 Neut./transfer max. time allowed		Concrete pass		Tanks
	Danger Level 3		Waiting for restart	CAPS			Barrels
	Global danger in the note		Stop for restart	CAP	Exit cap		Notable elements
	Start Speed limit		CHG/SSV Fuel zone with authorized cat.	CAP_A	Average cap		Tires
	Finish Speed limit		Time control	CAP_C	Calculated cap (only HP)		Sign posts
	Stop		Assistance Service	OBLIC	Cap that turns		Restricted/protected area
	Important		Tyre marking zone				Buildings / houses
25.25	Red line under km = danger 2 in the note		End zone				Church / mosque

SYMBOLS		SYMBOLS		ABBREVIATIONS		ABBREVIATIONS	
	Ruine / abandoned		Small wadi	VG	Vegetation	EFF	Collapsed
	Fort / castle		Large wadi	L/R	Left and Right	ORN	Ruts
	Cemetery		Sandy wadi	R/L	Right and Left	BAD	Bad
	Village		River (water)	onL	On left	RP	Rejoin
	Bivouac		Lake / puddle	onR	On right	BTW	Between
	Tunnel		Plain / chott	kpL	Keep to the left	MODIF	Modification from Opening Car
	Pipeline		Towards / direction	kpR	Keep to the right	NEW NOTE	New note from Opening Car
	Wall		Road works	kpS	Keep straight	BIG SMALL FOLLOW	Written as text (English)
	Native / local camp		Reset / recal trip	-V	Less visible*		
	Petrol station & type of fuel		Distance	±V	More/less visible		
	Monument	DUNES / SAND		ALT	Alternance		
	Animals individual		Sandy plain	/	During		
	Animals		Big bowl "cuvette"	IN	In / into		
	Cairn		Sand spit	ET	And / next		
	Rocks		Dune	A	At		
	Mountain		Broken dune	CX	Stone / stony		
	Tree		Dunes	E3	Narrow*		
	Palm tree	DN	Dune	Q^T	Quit / leave*		
	Camel grass	DNX	Many dunes	.TJS	Always		
	Vegetation	DNT	Small dune "dunette"	NBX	Many		
	Slope	L1 L2 L3	Dunes difficulty level	IMP	Imperative		

* In red in the diagram box and black in the description box
* En rouge dans la case diagramme et en noir dans la case description