



# 10. SINDE RALLİ SPRINT

14 Haziran 2026



ÖMER YILDIZ  
RALLİ KUPAŞILI



Kuzey Kıbrıs Sprint ve Ralli Şampiyonası



## Sinde RALLİ SPRINT 2026

17  
KILOMETERS

48  
WAYPOINTS

17  
FUEL RANGE

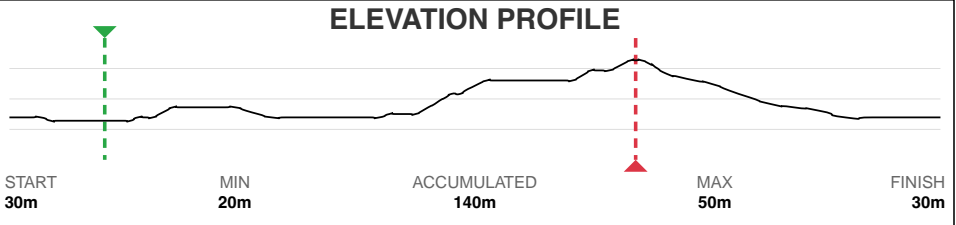
### START

35°09.425'N  
33°42.089'E

### FINISH

35°09.413'N  
33°42.070'E

## ELEVATION PROFILE



## **WARNING!!!**

### **THIS ROUTE MAY BE DANGEROUS. FOLLOW THIS ROUTE AT YOUR OWN RISK.**



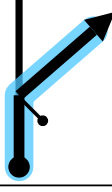





Conditions change over time. Route leads to remote areas many miles from help. This is not a "closed" course. The route crosses and travels on public roads and highways where other vehicles, pedestrians, and animals may be present. Some hazards are identified here, for illustration purposes only, but most hazards are not identified or marked. Information provided is approximate, and should not be considered precise. Obey all laws and use caution at all times. If signs, maps, or other indicators suggest the route travels into closed, illegal, private property, or otherwise restricted areas, this roadbook should not be followed into such areas.

**RALLY NAVIGATOR IS NOT RESPONSIBLE FOR THE ACCURACY OR SAFETY OF THIS ROUTE.**

**FOR PERSONAL USE ONLY**



canbenozpasa@gmail.com

**NOT FOR COMMERCIAL USE**

From TC		0-2		DISTANCE		2.69km		DAY	
To TC		D-2		AVERAGE		TIME ALLOWED		min	
DISTANCE		DIRECTION		INFORMATION		DISTANCE REGRESS			
TOTAL	PARTIAL								
0,00	0,00	1			TC 0-2	35°09.425'N 33°42.089'E ALT: 30 m	2,69		
0,85	0,85	2	PERNARA 		DENEME TURUNDA GİRİLMEYECEKTİR. TC D-2 TOPLAMA	35°09.863'N 33°42.089'E ALT: 30 m	1,84		
0,91	0,06	3			TC D-2 TOPLAMA ÇIKIŞ	35°09.890'N 33°42.104'E ALT: 30 m	1,78		
0,97	0,06	4					1,72		
2,63	1,66	5					0,06		

PROXIMA NOTA  
PROCH NOTE  
NEXT NOTE

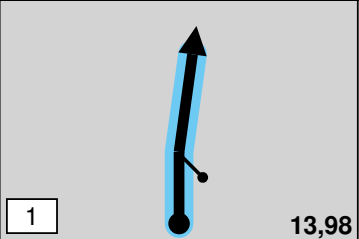

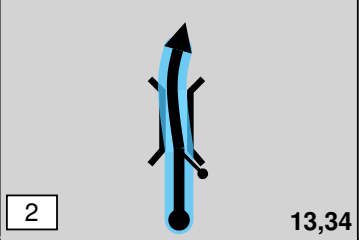
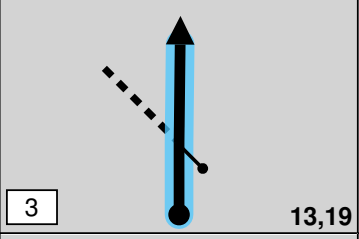
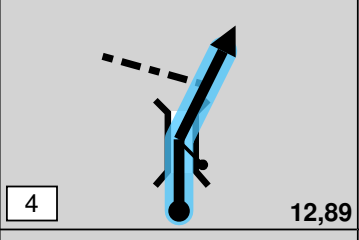
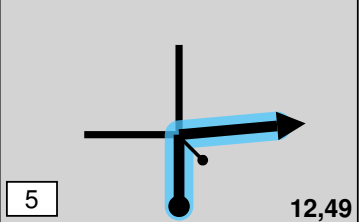
0,06

From TC <b>0-2</b>		DISTANCE		DAY		
To TC <b>D-2</b>		<b>2.69km</b>		SECTION		
				AVERAGE		
				TIME ALLOWED		
				<b>min</b>		
DISTANCE		DIRECTION	INFORMATION		DISTANCE REGRESS	
TOTAL	PARTIAL					
<b>2,69</b>	<b>0,06</b>			<b>TC D-2</b>  35°10.785'N 33°42.079'E ALT: 30 m		<b>0,00</b>

6

PROXIMA NOTA  
PROCH NOTE  
NEXT NOTE

**0,06**

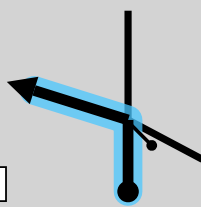




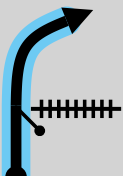
From TC		<b>D-2</b>		DISTANCE		DAY		
To TC				<b>13.98km</b>		SECTION		
SPECIAL STAGE				<b>1</b>		AVERAGE		
				<b>13.98km</b>		TIME ALLOWED		
						<b>min</b>		
DISTANCE		DIRECTION		INFORMATION			DISTANCE REGRESS	
TOTAL	PARTIAL							
0,00	0,00	1		 <p><b>START SS 1</b></p> <p>13.98 km</p> <table border="1"> <tr><td>35°10.760'N</td></tr> <tr><td>33°42.057'E</td></tr> <tr><td>ALT: 30 m</td></tr> </table>	35°10.760'N	33°42.057'E	ALT: 30 m	13,98
35°10.760'N								
33°42.057'E								
ALT: 30 m								
0,64	0,64	2			13,34			
0,79	0,15	3		<table border="1"> <tr><td>35°10.435'N</td></tr> <tr><td>33°41.727'E</td></tr> <tr><td>ALT: 30 m</td></tr> </table>	35°10.435'N	33°41.727'E	ALT: 30 m	13,19
35°10.435'N								
33°41.727'E								
ALT: 30 m								
1,09	0,30	4		<table border="1"> <tr><td>35°10.316'N</td></tr> <tr><td>33°41.598'E</td></tr> <tr><td>ALT: 30 m</td></tr> </table>	35°10.316'N	33°41.598'E	ALT: 30 m	12,89
35°10.316'N								
33°41.598'E								
ALT: 30 m								
1,49	0,40	5			12,49			

**1**

PROXIMA NOTA  
PROCH NOTE  
NEXT NOTE

**1,34**

From TC	<b>D-2</b>	DISTANCE		DAY
To TC		<b>13.98km</b>		SECTION
SPECIAL STAGE	<b>1</b>	AVERAGE		TIME ALLOWED
	<b>13.98km</b>			<b>min</b>

DISTANCE		DIRECTION	INFORMATION	DISTANCE REGRESS			
TOTAL	PARTIAL						
2,83	1,34	 6 <span style="float: right;">11,15</span>	 SOS1 <table border="1" style="margin-left: auto; margin-right: auto;"> <tr> <td>35°10.695'N</td> </tr> <tr> <td>33°40.740'E</td> </tr> <tr> <td>ALT: 30 m</td> </tr> </table>	35°10.695'N	33°40.740'E	ALT: 30 m	11,15
35°10.695'N							
33°40.740'E							
ALT: 30 m							
3,68	0,85	 7 <span style="float: right;">10,30</span>		10,30			
4,28	0,60	 8 <span style="float: right;">9,70</span>		9,70			
4,50	0,22	 9 <span style="float: right;">9,48</span>		9,48			
4,78	0,28	 10 <span style="float: right;">9,20</span>	<table border="1" style="margin-left: auto; margin-right: auto;"> <tr> <td>35°10.004'N</td> </tr> <tr> <td>33°40.284'E</td> </tr> <tr> <td>ALT: 30 m</td> </tr> </table>	35°10.004'N	33°40.284'E	ALT: 30 m	9,20
35°10.004'N							
33°40.284'E							
ALT: 30 m							

PROXIMA NOTA  
PROCH NOTE  
NEXT NOTE

**0,37**

**1**

From TC		D-2		DISTANCE		DAY	
To TC				13.98km		SECTION	
SPECIAL STAGE				1		AVERAGE	
				13.98km		TIME ALLOWED	
						min	
DISTANCE		DIRECTION		INFORMATION		DISTANCE REGRESS	
TOTAL	PARTIAL						
5,15	0,37	 11		8,83	 sos 2		8,83
		 12		8,39			8,39
6,06	0,47	 13		7,92			7,92
6,15	0,09	 14		7,83			7,83
6,27	0,12	 15		7,71	35°09.485'N 33°39.909'E ALT: 40 m		7,71

1

PROXIMA NOTA  
PROCH NOTE  
NEXT NOTE

0,14

From TC	<b>D-2</b>	DISTANCE		DAY
To TC		<b>13.98km</b>		SECTION
SPECIAL STAGE	<b>1</b>	AVERAGE		TIME ALLOWED
	<b>13.98km</b>			<b>min</b>

DISTANCE		DIRECTION	INFORMATION	DISTANCE REGRESS			
TOTAL	PARTIAL						
6,41	0,14	 16	7,57	7,57			
6,58	0,17	 17	7,40	7,40			
6,93	0,35	 18	 SOS 3	7,05			
			<table border="1"> <tr> <td>35°09.350'N</td> </tr> <tr> <td>33°40.142'E</td> </tr> <tr> <td>ALT: 40 m</td> </tr> </table>	35°09.350'N	33°40.142'E	ALT: 40 m	
35°09.350'N							
33°40.142'E							
ALT: 40 m							
7,06	0,13	 19	6,92	6,92			
7,22	0,16	 20	6,76	6,76			

**1**

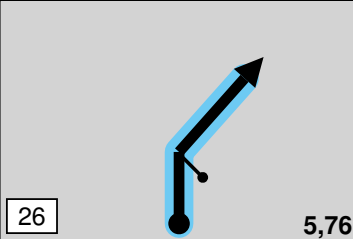
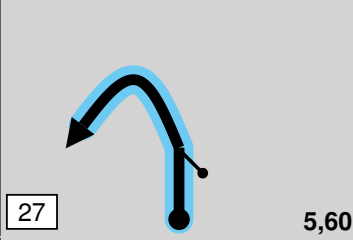
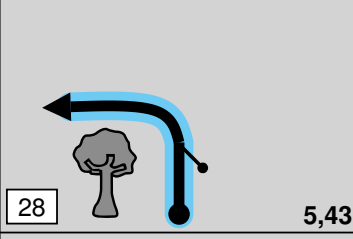
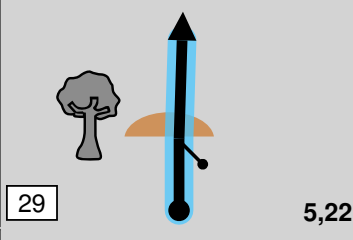
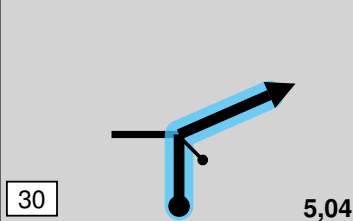
PROXIMA NOTA  
PROCH NOTE  
NEXT NOTE

**0,12**

From TC <b>D-2</b>		DISTANCE		DAY
To TC		<b>13.98km</b>		SECTION
SPECIAL STAGE		<b>1</b>		AVERAGE
		<b>13.98km</b>		TIME ALLOWED
				<b>min</b>
DISTANCE		DIRECTION	INFORMATION	DISTANCE REGRESS
TOTAL	PARTIAL			
7,34	0,12	 <div style="display: flex; justify-content: space-between; align-items: center;"> <span style="border: 1px solid black; padding: 2px;">21</span> <span>6,64</span> </div>		<b>1</b> 6,64
7,57	0,23	 <div style="display: flex; justify-content: space-between; align-items: center;"> <span style="border: 1px solid black; padding: 2px;">22</span> <span>6,41</span> </div>		6,41
7,79	0,22	 <div style="display: flex; justify-content: space-between; align-items: center;"> <span style="border: 1px solid black; padding: 2px;">23</span> <span>6,19</span> </div>	<b>JUMP</b>	6,19
7,87	0,08	 <div style="display: flex; justify-content: space-between; align-items: center;"> <span style="border: 1px solid black; padding: 2px;">24</span> <span>6,11</span> </div>		6,11
8,16	0,29	 <div style="display: flex; justify-content: space-between; align-items: center;"> <span style="border: 1px solid black; padding: 2px;">25</span> <span>5,82</span> </div>		5,82

PROXIMA NOTA  
PROCH NOTE  
NEXT NOTE

**0,06**

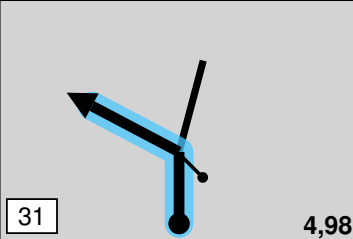
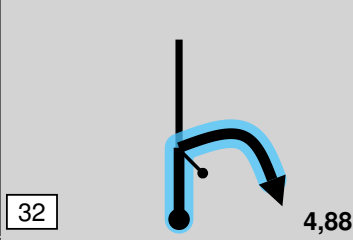
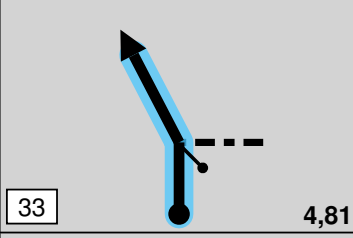
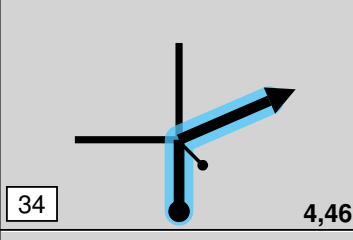
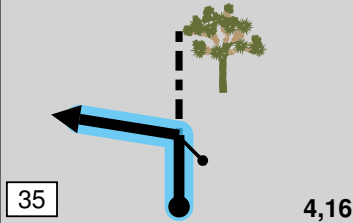
From TC <b>D-2</b>		DISTANCE		DAY
To TC		<b>13.98km</b>		SECTION
SPECIAL STAGE		<b>1</b>		TIME ALLOWED
		<b>13.98km</b>		<b>min</b>
DISTANCE		DIRECTION	INFORMATION	DISTANCE REGRESS
TOTAL	PARTIAL			
8,22	0,06	 26		5,76
8,38	0,16	 27		5,60
8,55	0,17	 28		5,43
8,76	0,21	 29	jump	5,22
8,94	0,18	 30		5,04

**1**

PROXIMA NOTA  
PROCH NOTE  
NEXT NOTE

**0,06**

From TC	<b>D-2</b>	DISTANCE		DAY
To TC		<b>13.98km</b>		SECTION
SPECIAL STAGE	<b>1</b>	AVERAGE		TIME ALLOWED
	<b>13.98km</b>			<b>min</b>

DISTANCE		DIRECTION	INFORMATION	DISTANCE REGRESS
TOTAL	PARTIAL			
9,00	0,06			4,98
9,10	0,10			4,88
9,17	0,07		<div style="border: 1px solid black; padding: 2px;">           35°09.663'N            33°40.311'E            ALT: 40 m         </div>	4,81
9,52	0,35			4,46
9,82	0,30			4,16

**1**

PROXIMA NOTA  
 PROCH NOTE  
 NEXT NOTE

**0,23**

From TC		D-2		DISTANCE		DAY	
To TC				13.98km		SECTION	
SPECIAL STAGE				1		AVERAGE	
				13.98km		TIME ALLOWED	
						min	
DISTANCE		DIRECTION		INFORMATION			DISTANCE REGRESS
TOTAL	PARTIAL						
10,05	0,23	36		3,93		<b>STOP</b>  35°09.327'N 33°40.380'E ALT: 40 m	3,93
10,06	0,01	37		3,92			3,92
10,61	0,55	38		3,37		35°09.042'N 33°40.345'E ALT: 50 m	3,37
11,09	0,48	39		2,89			2,89
13,68	2,59	40		0,30		35°09.339'N 33°41.911'E ALT: 30 m	0,30

1

PROXIMA NOTA  
PROCH NOTE  
NEXT NOTE

0,20

From TC <b>D-2</b>		DISTANCE		DAY	
To TC		<b>13.98km</b>		SECTION	
SPECIAL STAGE		<b>1</b>		AVERAGE	
		<b>13.98km</b>		TIME ALLOWED	
				<b>min</b>	
DISTANCE		DIRECTION	INFORMATION	DISTANCE REGRESS	
TOTAL	PARTIAL				
13,88	0,20			1 <b>0,10</b>	
					0,10
13,98	0,10		<b>TC</b> 	0,00	
					0,00

**17**  
**Kilometers**

**48**  
**Waypoints**

**17 km**  
**Fuel Range**

**START**  
35°09.425'N  
33°42.089'E

**FINISH**  
35°09.413'N  
33°42.070'E

**POWERED BY**



Sinde RALLi SPRInt 2026

**[WWW.RALLYNAVIGATOR.COM](http://WWW.RALLYNAVIGATOR.COM)**